









### Legend

-  Waterfall
-  Shelter
-  Parking
-  Hike Only
-  Bike and Hike Only
-  Horse and Hike Only
-  Hike, Bike, and Horse
-  Nantahala National Forest

**West Parking Area  
for Panthertown  
Valley (Breedlove Road)  
HIKE, BIKE & HORSE**

**East Parking Area  
for Panthertown  
Valley (Cold Mtn. Road)  
HIKE & BIKE**

**U.S. Hwy 64**



